
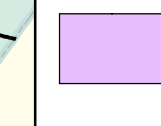



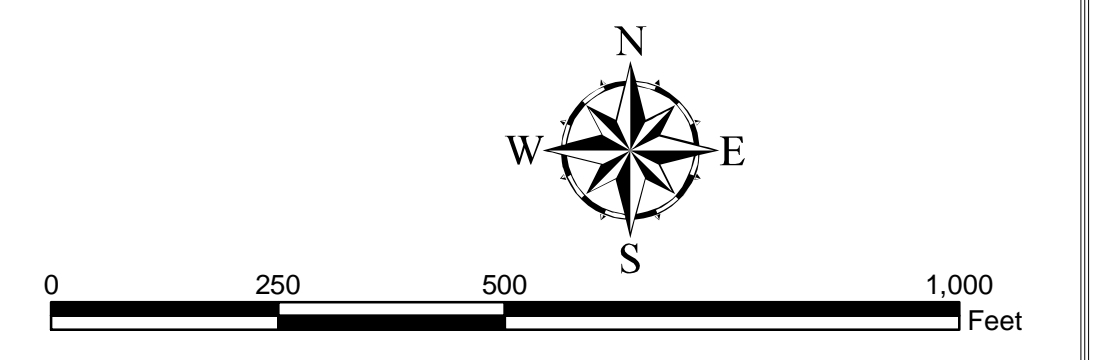
Legend

-  NCD Boundary 052704
-  Mailed In Opposition
-  Proposed Ingram Hills NCD Parcels

Ingram Hills Neighborhood Conservation District Parcels Map

City Council Meeting 09 September 2004

City of San Antonio



City of San Antonio
 Planning Department
 Neighborhood & Urban Design Division
 Emil R. Moncivais, AICP, AIA
 Director of Planning
 Development and Business Services Center
 1901 S. Alamo St.
 San Antonio, TX 78205



Data Source: City of San Antonio Enterprise GIS, Base Map 911, Base Map Approval District
 This document is a public document prepared by the City of San Antonio. It is not a contract and does not constitute a warranty of any kind, and the City of San Antonio does not warrant, guarantee, or make any representation regarding the use, or the results of the use, of the information provided in this document. The City of San Antonio is not responsible for any errors or omissions in this document. The user assumes all responsibility for the use of the information provided in this document. The City of San Antonio is not responsible for any errors or omissions in this document. The user assumes all responsibility for the use of the information provided in this document.